



THE UNIVERSITY  
*of* ADELAIDE

# Roseworthy Campus Map

*Smoke-free air.*

Our University is smoke-free.

June 2017

Download map at [www.adelaide.edu.au/campuses](http://www.adelaide.edu.au/campuses)

<b>A</b>	<b>GRID</b>	
AGT Polyhouse	N9	
Animal Holding Facility	B4	
Animal & Veterinary Sci. Labs.	G6	Hickinbotham
Animal & Veterinary Sci. Sch. Office	H8	Rose. College Hall
Assembly Hall	F5	
Australian Grain Technology	N8	Perkins

<b>B</b>	<b>GRID</b>	
Barbecue, electric	K8	
Breakwell Building	F6	

<b>C</b>	<b>GRID</b>	
Callaghan Building	E6	Callaghan
Callaghan Stores	E6	Callaghan
Campus Services	H8	D3
Chapel	H8	
Chemical Store	A2	
Chewings BBQ	K8	
College Hall	H8	
Companion Animal Health Centre	E8	
Computing Suites	G7	Leske
Corridor Block	H8	Corridor Block
Council Room	H8	Rose. College Hall
Country Fire Service - Mudla Wirra	D6	CFS
Country Fire Service - Regional 2 Headquarters	D5	F3
Custance Centre	F10	
Birks	E10	H33
Callaghan	F10	H32
Colebatch	E9	H34
Chambers	E9	H47
Foot	E10	H40
Goulter	E10	H39
Hawker (access accomodation)	F9	H48
Herriot	F9	H30
Hiddle	F10	H43
Kelly	F11	H46
Lowrie	E9	H37
McCulloch	F9	H31
Nankivell	F10	H45
Oates	E10	H41
Perkins	E10	H35
Residential Study Rooms	E10	H42
Towar	E10	H36

<b>D</b>	<b>GRID</b>	
Dining Hall	H8	Rose. College Hall

<b>E</b>	<b>GRID</b>	
Eastick Building	F7	
EcoShelters	A1	Rose. Piggery
Equine Health & Performance Centre	D8	

<b>F</b>	<b>GRID</b>	
Faculty of Sciences Office	F7	Williams
Farm Office	C4	Farm Services
Farm Services (Office)	C4	Farm Services
Farm Store	B3	Farm Services
Feedmill	B3	
Feed Store	C7	
Fire Service	D5	CFS
First Aid	H8	
Fitness Hub, The	H7	Student Union, G

<b>H</b>	<b>GRID</b>	
Hickinbotham Building	G6	
Horse Section Office & Stables	C5	Horse Section

<b>I</b>	<b>GRID</b>	
ICU Barn	C8	
Information Centre	D4	
Isolation	C9	
ITS	G7	Leske

<b>J</b>	<b>GRID</b>	
J.S. Davies Building	F6	

<b>L</b>	<b>GRID</b>	
Large Animal Teaching Facility	C2	
Laundry Block	G8	
Lecture Theatre, Richardson	E6	Callaghan
Lecture Theatre, Stefanson	F7	Williams
Leske Building	G7	
Library	F7	Eastick

<b>M</b>	<b>GRID</b>	
Maintenance Workshops	C4	
Martindale Holdings	C4	Farm Office
Model Railway - Main Station	M9	
Mudla Wirra - Country Fire Service	D5	CFS
Museum - Roseworthy Agricultural	F4	Museum

<b>N</b>	<b>GRID</b>	
Nutrition Lab	G5	PPPI

<b>O</b>	<b>GRID</b>	
Oval Grandstand	L8	

<b>P</b>	<b>GRID</b>	
Perkins Building	N8	
Pig & Poultry Prod Inst Offices	F6	J.S Davies
PIRSA Develop. Indust. Prog. (PPPI)	G5	PPPI Labs
Poultry Office	J2	
Production Animal Health Centre	F5	E15
Production Animal Clinic	E5	E16

<b>R</b>	<b>GRID</b>	
Roseworthy Piggery Pty Ltd.	B1	
Research Piggery (admin)	F6	J.S Davies
Research Piggery Labs	G5	PPPI Labs
Residential Hall 1	H7	R1
Hall 2a	H6	R2a
Hall 2b	H6	R2b
Hall 2c	H6	R2c
Hall 3	H7	R3
Richardson Theatre (Callaghan Bldg)	E6	Callaghan
Roseworthy Resid. College Office	H8	Rose. College Hall

<b>S</b>	<b>GRID</b>	
SARDI (Aquatic Animal Bio. Facility)	D8	
SARDI (admin)	F6	J.S Davies
Schinkel Building	G5	
School Agriculture Food & Wine	D5	
Sciences, Faculty Office	H8	Rose. College Hall
Sciences, Faculty - Student Services	H7	Williams
Security	H8	D3
Shearing Shed	B3	Farm Services
Small Animal House	F5	
Stalls	C8	
Stefanson Theatre	F7	Williams
Student Hub	H8	Rose. College Hall, G
Student Records	H8	Rose. College Hall
Student Union Offices	H8	Rose. College Hall
Student Union Shop	H8	Rose. College Hall
Swimming Pool	J7	

<b>T</b>	<b>GRID</b>	
Tassie Building	H8	
Therigenology	C9	
Toilets	C5	
Toilets	H8	Rose. College Hall
Toilets	M9	
Toilets	H8	
Toilets	N9	Perkins
Toilets	G5	
Toilets	K8	
Toilets / Access	F8	
Toilets / Access	G8	Health Centre
Toilets / Access	D5	
Toilets / Access	D4	Info Centre
Toilets / Access	E6	Callaghan
Toilets / Access	F7	Eastick

<b>U</b>	<b>GRID</b>	
Undergraduate Teaching Laboratory 1	E6	Callaghan
Laboratories 2,3,4	F6	Williams

<b>V</b>	<b>GRID</b>	
Veterinary Science Building	E8	
Veterinary Science, School Office	F7	Williams
Veterinary Sci, Staff Offices (Upstairs)	F7	Eastick
Veterinary Science, Staff Offices	H8	Corridor Block
Video Conferencing Facility	F7	Eastick

<b>W</b>	<b>GRID</b>	
Wards	C8	
Weighbridge	C4	
Williams Building	F7	
Wool Training Centre	F5	E10
Workshops	C4	

## LECTURE THEATRES

Richardson Lecture Theatre G02 *	E6	Callaghan
Stefanson Lecture Theatre G36 *	F7	Williams

\* Hearing Augmentation Systems

## RESEARCH CENTRES

### COOPERATIVE RESEARCH CENTRES (CRC)

Beef Genetic Technologies	F6	J.S Davies
Bio Control of Pest Animals	F6	J.S Davies
Internationally Competitive Pork Industry	F6	J.S Davies

## UNIVERSITY CONTROLLED ENTITIES

Martindale Holdings	C4	Farm Office
Roseworthy Piggery Pty Ltd	B1	

## MAIN BUILDINGS

Agronomy	D5
Breakwell	F6
Callaghan	E6
Corridor Block	H8
Eastick	F7
Equine Health & Performance Centre	D8
Hickinbotham	G6
Information Centre	D4
J.S. Davies	F6
Leske	G7
Museum - Roseworthy Agricultural	F4
Perkins	N8
Roseworthy College Hall	H8
Research Piggery Labs ** (PPPI)	G5
Roseworthy Piggery Pty Ltd	A1
Student Union	H7
Tassie	H8
Veterinary Sciences Building (VSB)	E8
Williams	F7

## ACCESSIBLE INFORMATION

\*\* Not accessible

## SECURITY & FIRST AID




















Security & First Aid	H8
Phone 8313 7999	
<b>Disability Access Information</b>	
For Assistance, Contact Security	H8
Open 24 Hours	
Phone 8313 7999 (external)	
Extension 37999 (internal)	

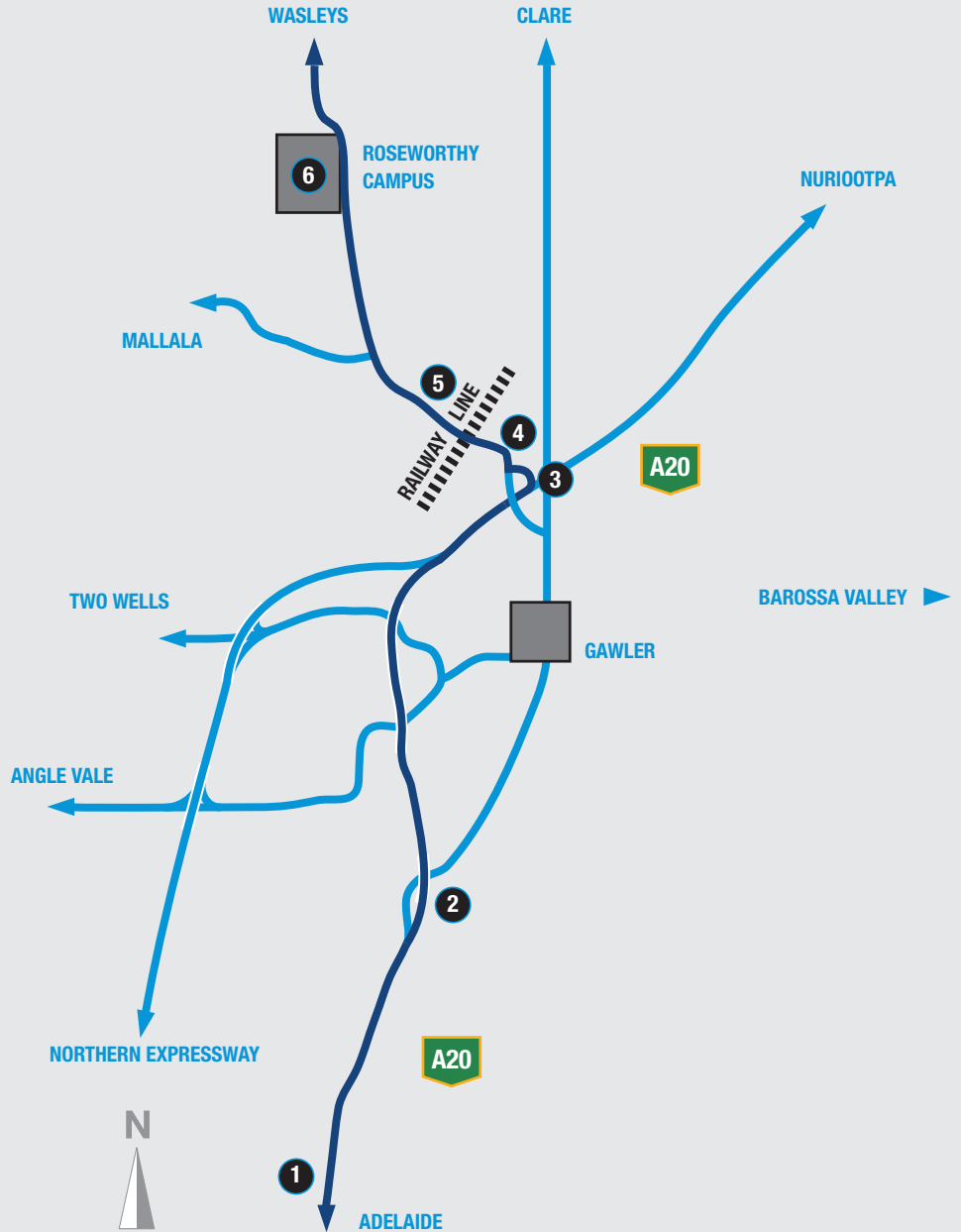


Co-location Partners



A  
B  
C  
D  
E  
F  
G  
H  
J  
K  
L  
M  
N

-  Security Call Point
-  First Aid
-  Thistlethwayte Walk
-  Spafford Walk
-  Krause Walk
-  Union Walk
-  Toilets
-  Access Carparks
-  Access Toilets
-  Dining Hall
-  Information
-  Telephone
-  Major Carparks
-  Carparks
-  Building Main Entrance
-  Pedestrian Path
-  Spurling Circle
-  Roseworthy College Residential
-  Buildings



- 1** PROCEED ALONG MAIN NORTH ROAD [A20] TOWARDS GAWLER (ALTERNATE ROUTE VIA PORT WAKEFIELD ROAD [A1] AND THE NORTHERN EXPRESSWAY).
- 2** APPROACHING GAWLER, PROCEED STRAIGHT ON FOLLOWING THE SIGNS FOR NURIOOTPA AND CLARE VIA THE GAWLER BY-PASS.
- 3** TAKE THE LEFT LANE TURN-OFF MARKED BY THE BLUE AND WHITE SIGN FOR THE UNIVERSITY OF ADELAIDE ROSEWORTHY CAMPUS.
- 4** TURN RIGHT AT THE T-JUNCTION.
- 5** PROCEED ON TOWARDS WASLEYS, OVER THE RAILWAY LINE, KEEPING WITH THE SEALED BITUMEN ROAD.
- 6** THE MAIN ENTRANCE TO THE CAMPUS IS ON THE LEFT.