



Confined Space/ Register

Definition

A 'confined space' means an enclosed or partially enclosed space that:

- is not designed or intended to be occupied by a person
- is, or is designed or intended to be, at normal atmospheric pressure while any person is in the space; and
- is or is likely to be a risk to health and safety from:
 - an atmosphere that does not have a safe oxygen level, or
 - contaminants, including airborne gases, vapours and dusts, that may cause injury from fire or explosion, or
 - harmful concentrations of any airborne contaminants, or engulfment

This Confined Space register provides information on:

- Location of confined space
- Photo identification

Note: This is not a risk assessment. Persons accessing the Confined Space must conduct a risk assessment and SWMS/JSA relevant to the task they are undertaking prior to activities commencing.

Work permit with SWMS required for entry into confined space






Where pits need to be emptied University of Adelaide strongly recommends the use of the vacuum system.









Campus':









Roseworthy

At time of distribution the University of Adelaide has identified all known Confined Spaces. If you are aware or become aware of any confined spaces not identified in this document, can you please email the details to facilitiesupport@adelaide.edu.au

Confined Spaces Register - Roseworthy

Name of Building/Area	Building Number/Map reference	Location Description	Nature of the space	Photo	Signed	Permission to work	Key required
General Campus	F9	Centre of road, Spurling Circle	Sewer Junction 1		No	UoA	No
General Campus		Centre of road, 50 m west of gate 2	Sewer Junction 2	Unable to Find		UoA	No
General Campus	G9	In front yard of house 11	Sewer Junction 3		No	UoA	No
General Campus	D9 and D10	Goulter Lawn	Sewer Junction 4		No	UoA	No
General Campus		Walk way south west corner of R3	Sewer Junction 5	Unable to Find			
General Campus	E8	East side of Veterinary Science Carpark (raised concrete).	Sewer Junction 6		No	UoA	No
General Campus	J8	centre of road, Spurling Circle and Kuchel Drive	Sewer Junction 7		No	UoA	No

General Campus	L8	Middle of Kuchel Drive, 50m south of grandstand	Sewer Junction 8		No	UoA	No
General Campus	M9	Kuchel Drive, centre of road, in front of Perkins	Sewer Junction 9		No	UoA	No
Perkins	RW106/N9	G16 & G16B	Pit		No	UoA	No
Perkins	RW106/N9	Basement Chamber	Under floor		No	UoA	Yes
Piggery	N5	West	Pit	Run by Sunpork			
House 5	RW063/M11	Rear yard, access top of tank	Storage Tank		No	UoA	No
House 5	RW063/M11	Rear yard, underground	Storage Tank/Septic		Yes	UoA	No
College Hall	RW017/H9	West of Building (Plant Room)	Underground Tunnel		No	UoA	No
College Hall	RW017/H9	Main hallway	Under floor		No	UoA	No

College Hall	RW017/H9	Under Decking	Stormwater		No	UoA	No
College Hall	RW017/H9	Back of café/kitchen	Under floor		No	UoA	No
Equine Centre	RW172/D8	South of building	Sewer x 6		No	UoA	No
Veterinary Science Building	RW163/D7	West - Back of building	Sewer		No	UoA	No
Hickinbotham Building	RW051/G6	Plant Room 2	Service Pit		No	UoA	Yes
Callaghan Building	RW020/E6	South East corner	Sewer		No	UoA	No
Production Animal Health	RW006/F5	South East Corner	Sewer		No	UoA	No
Hickinbotham Building	RW051/G6	South Side	Sewer		No	UoA	No

Principle Residence (RW110)	RW109/K4	Perimeter	Mechanical Service Pit		No	UoA	No
--------------------------------	----------	-----------	---------------------------	---	----	-----	----